

## COUNTRY STUDY SHEETS

\*These are designed to be used in a 3 ring binder.

\*The rectangle blank box on each page is for the country name.

\*The Cover blank box is for the country flag.

\*When put in a 3 ring binder, the backs of the pages can be used to:

-Glue and outline map that the student has labeled with borders, cities rivers, and other land markings.

-Hand drawn or computer printed pictures of traditional clothing.

-Pocket with a recipe from the country

\*The blanks on page 4 can be used for "FYI" matchbook fold with any information the student finds interesting about the country.

Useful web sites:

(all information for the sheets can be found on these sites)

Wikipedia: look up any country

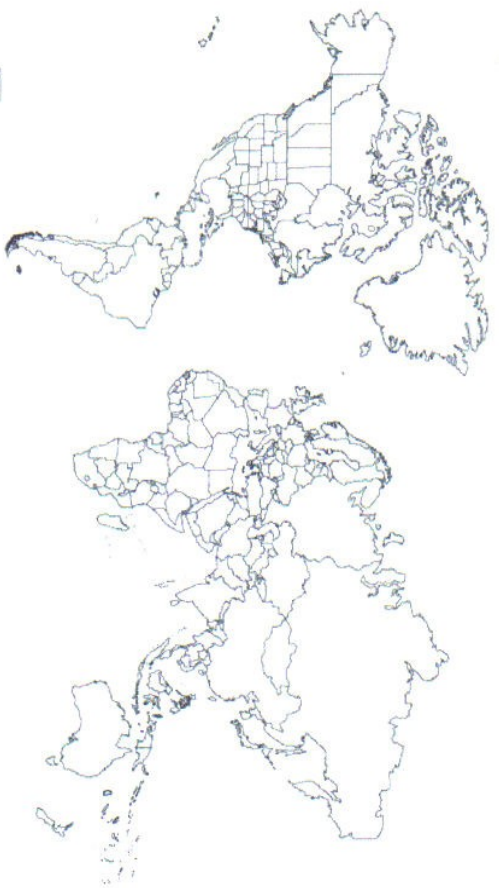

CIA: World Fact Book: <https://www.cia.gov/library/publications/the-world-factbook/geos/xx.html>

Outline Maps: [http://histgeo.ac-aix-marseille.fr/carto/index\\_en.htm](http://histgeo.ac-aix-marseille.fr/carto/index_en.htm)

<http://abcteach.com/directory/researchreports/maps/countries/>

<http://www.eduplace.com/ss/maps/>


Currency Conversion: <http://www.xe.com/ucc/full/>





SQUARE MILES:  
COMPARED TO:

UTC  
TIME ZONE

CAPITAL CITY:  
LARGEST CITY:






**CURRENCY**

Exchange Rate:

**GOVERNMENT**

Independence:

**Founded:**



POPULATION:

MAIN RELIGION

WHAT ARE WE CALLED??

OFFICIAL LANGUAGE:

OTHERS SPOKEN:

